2020

SWAN RIVER MAPBOOK

Swan Valley Sport Fishing Enhancement

Saskatchewan Border - Swan River Section
Map Sheet Index

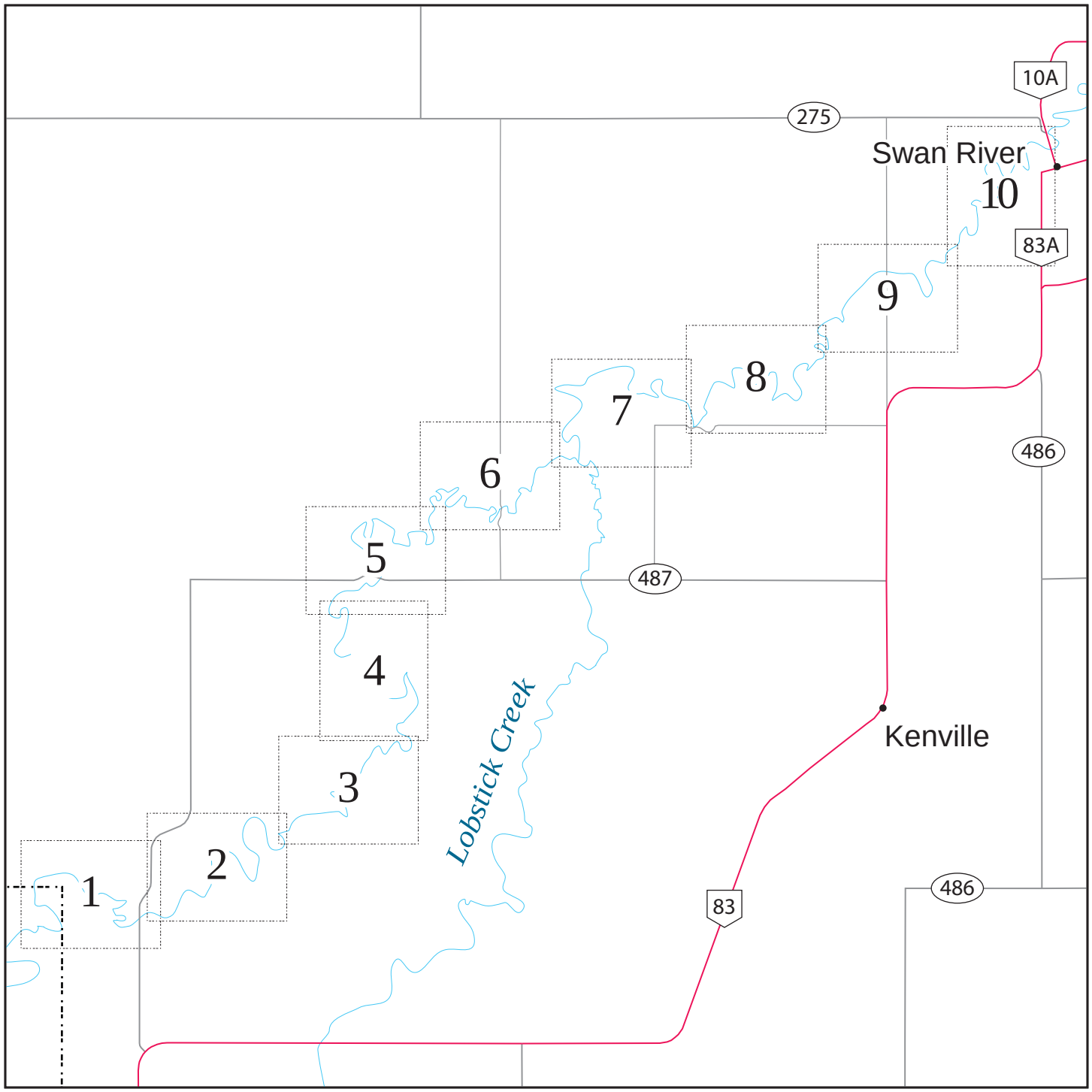

Swan River

Saskatchewan Border to Swan River Section
Map Sheet 1

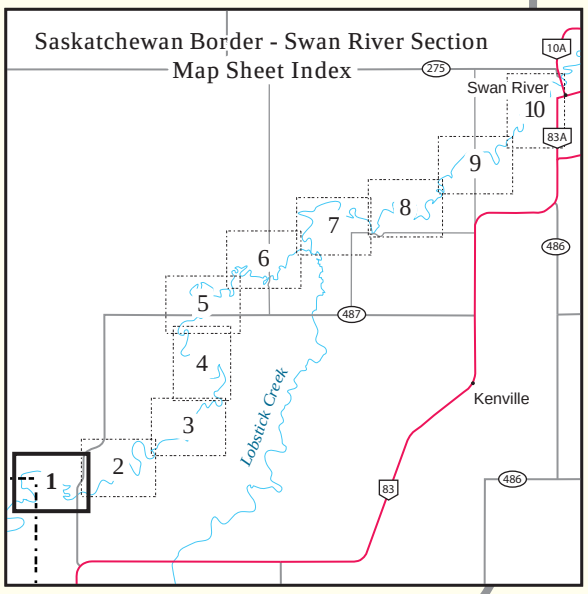

101 35 20 W | 101 34 40 W | 101 34 00 W | 101 33 20 W

51 58 20 N | 51 58 00 N | 51 57 40 N

MANITOBA

SASKATCHEWAN

1.4 + 1

1.5 + 1

1.6 + 1

1.6 + 1

2.0 + 1

1.7 + 1

1.9 + 1

1.2 + 1

1.4 + 1

Snoman Trail #2

487

Benito Bridge

N

0 250 500 750 1000 1250

Meters

Swan River

Saskatchewan Border to Swan River Section
Map Sheet 2

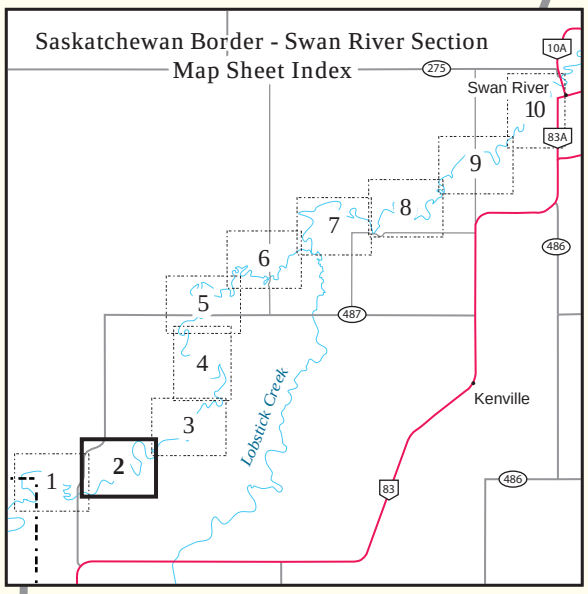

101 32 40 W
101 32 00 W
101 31 20 W
101 30 40 W

51 58 40 N
51 58 20 N
51 58 00 N

487

1 + 1.4
1 + 1.3
1 + 1.6
1 + 1.4
1 + 1.2
1 + 1.2
1 + 1.8
1 + 1.7
1 + 1.4

N

0 250 500 750 1000 1250
Meters

Swan River

Saskatchewan Border to Swan River Section
Map Sheet 3

101 30 00 W
101 29 20 W
101 28 40 W

51 59 40 N
51 59 20 N
51 59 00 N
51 58 40 N

1.6
1.5
1.4
1.1
1.6
1.8
1.8
1.7

0 250 500 750 1000 1250
Meters

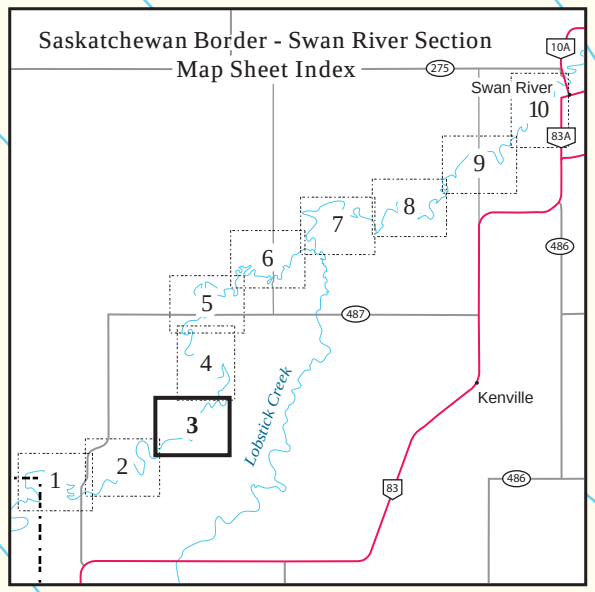

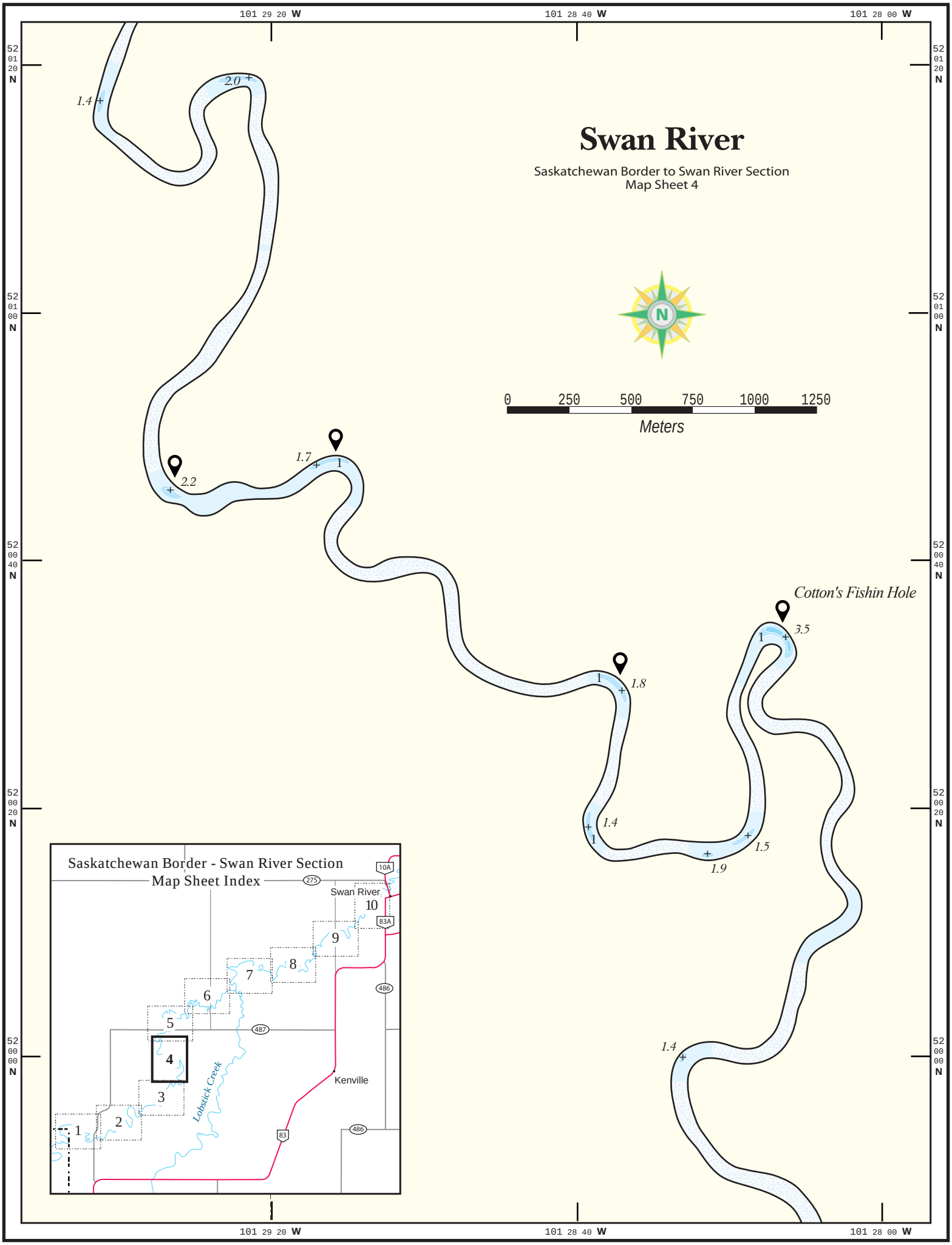

Swan River
Saskatchewan Border to Swan River Section
Map Sheet 4
0 250 500 750 1000 1250
Meters
N
101 29 20 W
101 28 40 W
101 28 00 W
52 01 20 N
52 01 00 N
52 00 40 N
52 00 20 N
52 00 00 N
1.4
2.0
2.2
1.7
1
1.8
1.4
1.9
1.5
3.5
Cotton's Fishin Hole
Saskatchewan Border - Swan River Section
Map Sheet Index
Swan River
Kenville
Lobstick Creek
10A
275
83A
486
487
83
1
2
3
4
5
6
7
8
9
10

Swan River

Saskatchewan Border to Swan River Section
Map Sheet 5

101 30 00 W | 101 29 20 W | 101 28 40 W | 101 28 00 W

52 02 20 N | 52 02 00 N | 52 01 40 N | 52 01 20 N

1.7 1.5 1.4 1.6 1.4 1.4 1.4 1.7 1.6 1.5 1.6 1.8 1.4 2.0 1.4 1.2 1.3 1.7 1.3 1.4

Thunderhill Creek

487

Cotton Bridge

0 250 500 750 1000 1250
Meters

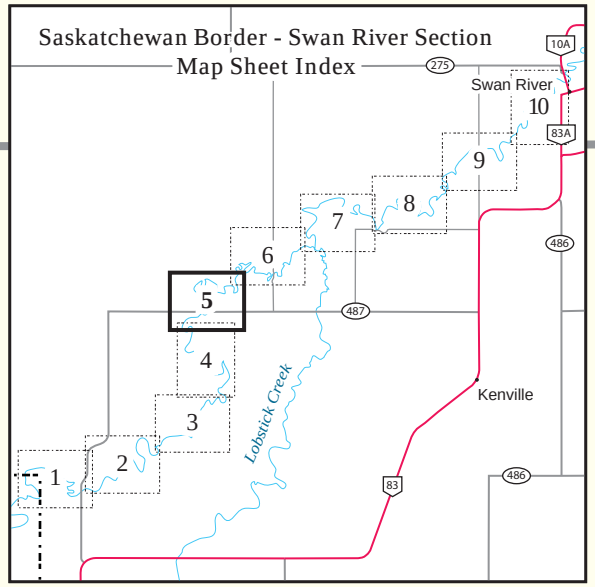

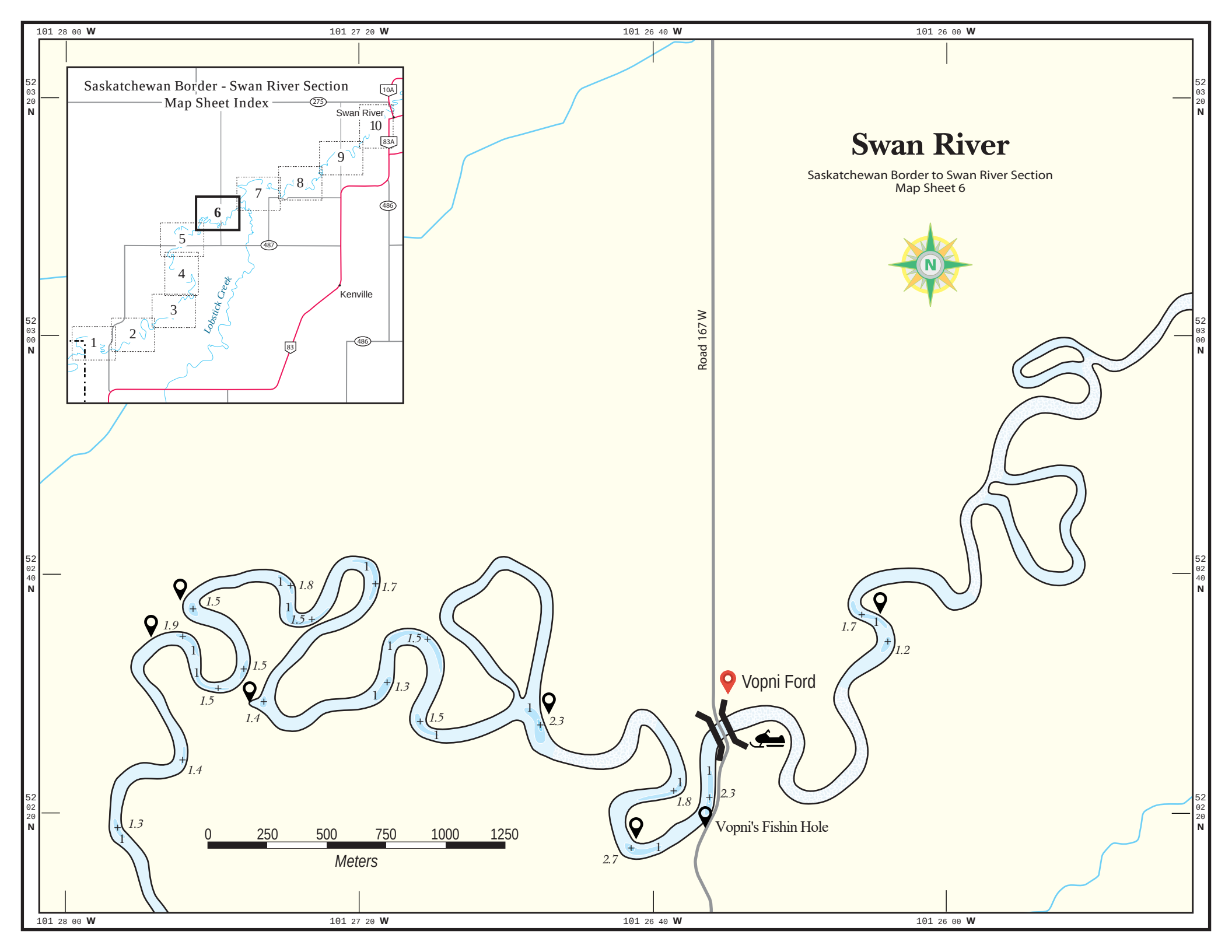
101 28 00 W
101 27 20 W
101 26 40 W
101 26 00 W
52 03 20 N
52 03 00 N
52 02 40 N
52 02 20 N
Saskatchewan Border - Swan River Section
Map Sheet Index
Swan River
Kenville
Lobstick Creek
Road 167 W
Swan River
Saskatchewan Border to Swan River Section
Map Sheet 6
N
Vopni Ford
Vopni's Fishin Hole
0 250 500 750 1000 1250
Meters

Swan River

Saskatchewan Border to Swan River Section
Map Sheet 7

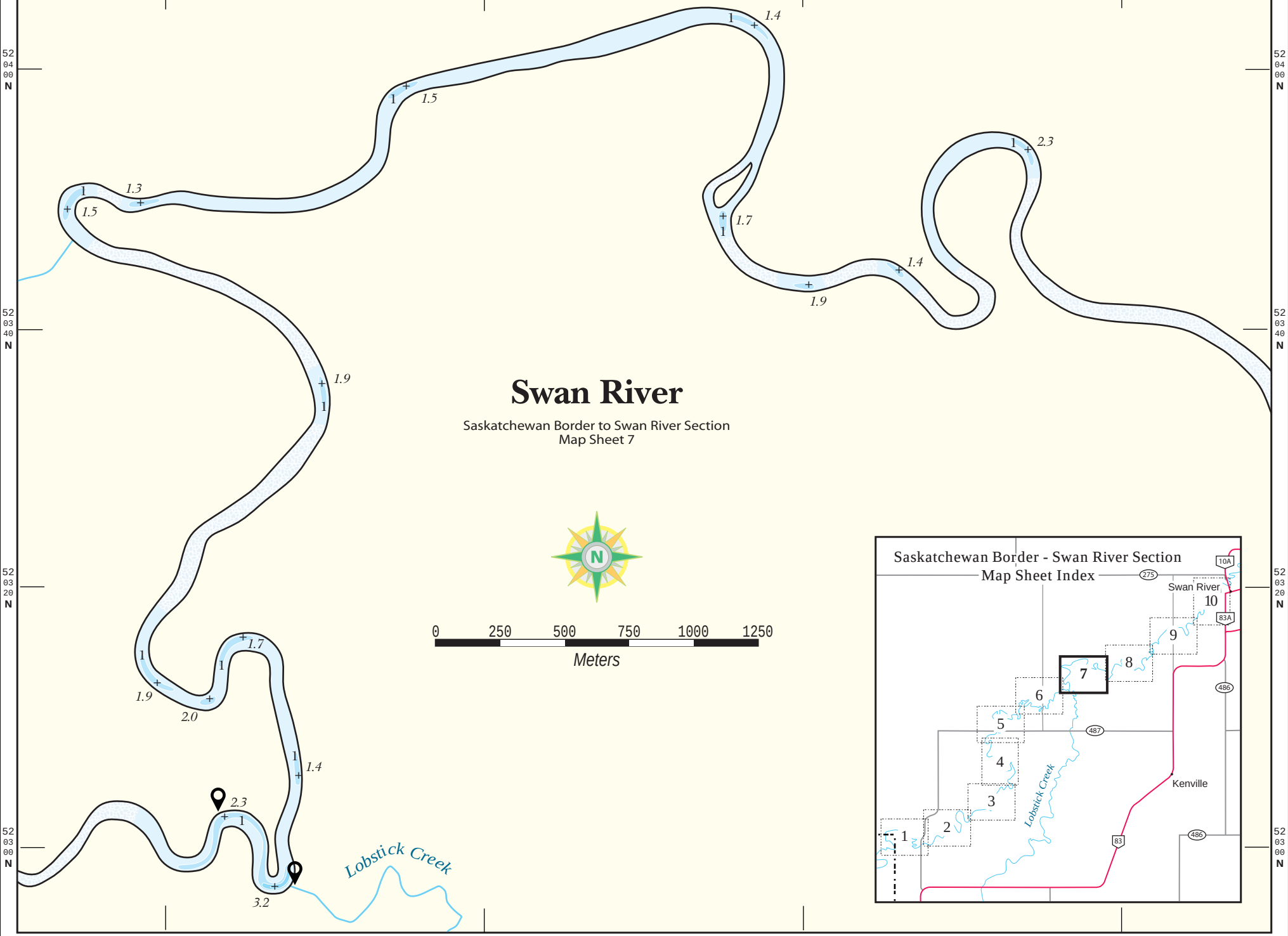

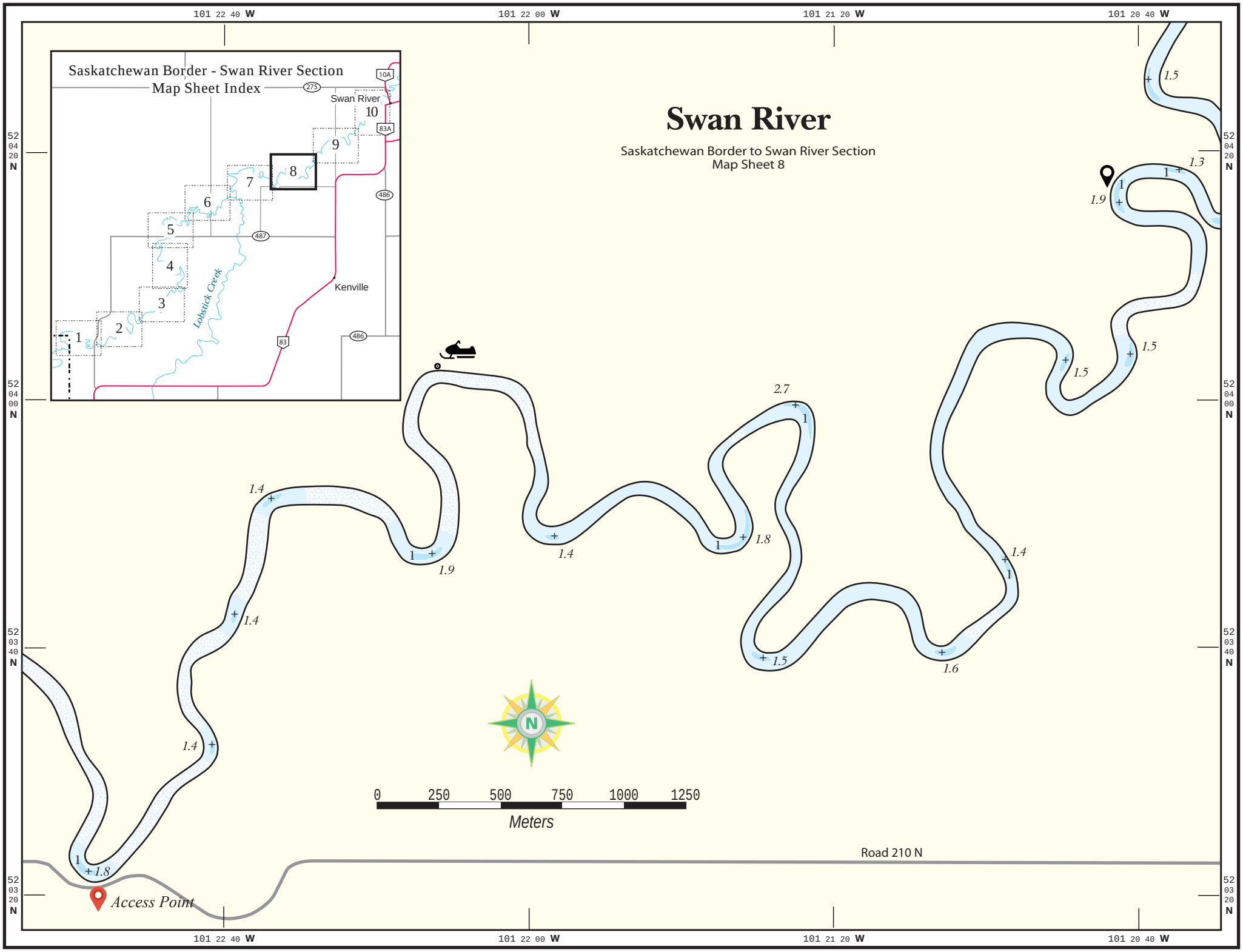
101 22 40 W
101 22 00 W
101 21 20 W
101 20 40 W
52 04 20 N
52 04 00 N
52 03 40 N
52 03 20 N
Saskatchewan Border - Swan River Section
Map Sheet Index
Swan River
Kenville
Lobstick Creek
Swan River
Saskatchewan Border to Swan River Section
Map Sheet 8
1.5
1.3
1.9
1.5
1.5
2.7
1.4
1.8
1.4
1.4
1.9
1.4
1.4
1.5
1.6
1.8
Access Point
Road 210 N
0 250 500 750 1000 1250
Meters

Swan River

Saskatchewan Border to Swan River Section
Map Sheet 9

101 20 00 W | 101 19 20 W | 101 18 40 W

52 05 20 N | 52 05 00 N | 52 04 40 N | 52 04 20 N

Golf Course Ford Fishin Holes

Golf Course Ford

Road 162 W

Silent Creek Fishin Hole

Silent Creek

1.4 | 1 | 2.5 | 2 | 1 | 1.4 | 1.8 | 1 | 1.7 | 1.5 | 1 | 1 | 1.7 | 1.5 | 1.3 | 2.0

0 250 500 750 1000 1250
Meters

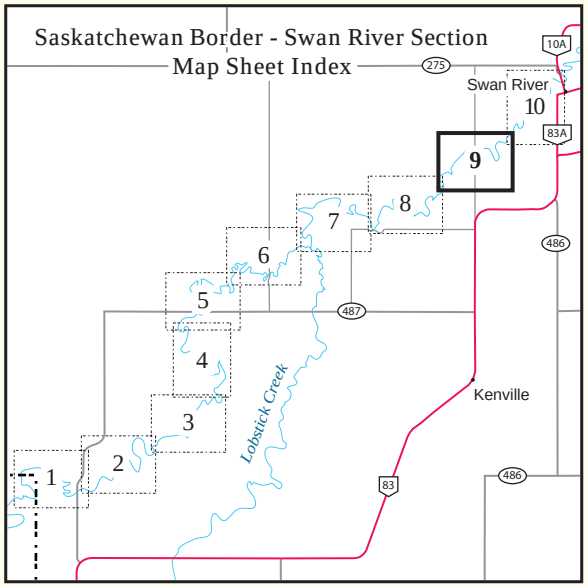

Swan River

Saskatchewan Border to Swan River Section
Map Sheet 10

101 18 00 W | 101 17 20 W | 101 16 40 W

52 06 40 N | 52 06 20 N | 52 06 00 N | 52 05 40 N | 52 05 20 N

275

10A

Swan River Bridge

River Road

Potten's Fishin Hole

1.4

1.5

1

Big Rock Fishin Hole

2.2

1.3

Dixie Road

Flea Island Fishin Hole

Potten Drive

1.5

1

1.9

1

1.1

83A

1

1.6

1.4

0 250 500 750 1000 1250

Meters

Saskatchewan Border - Swan River Section
Map Sheet Index

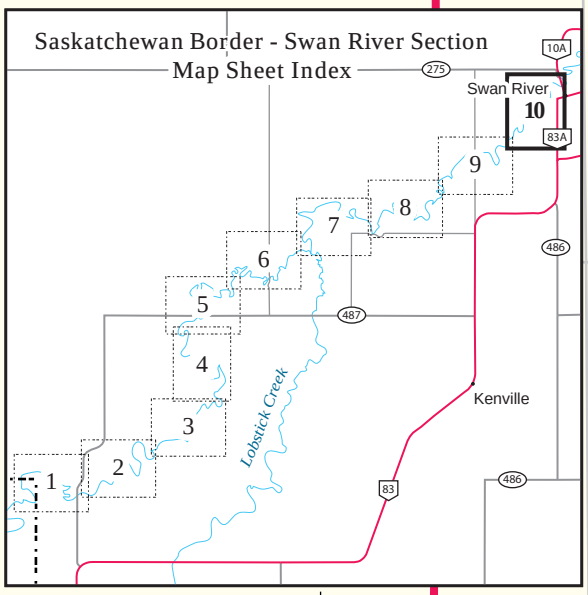

Swan River - Lenswood Section
Map Sheet Index

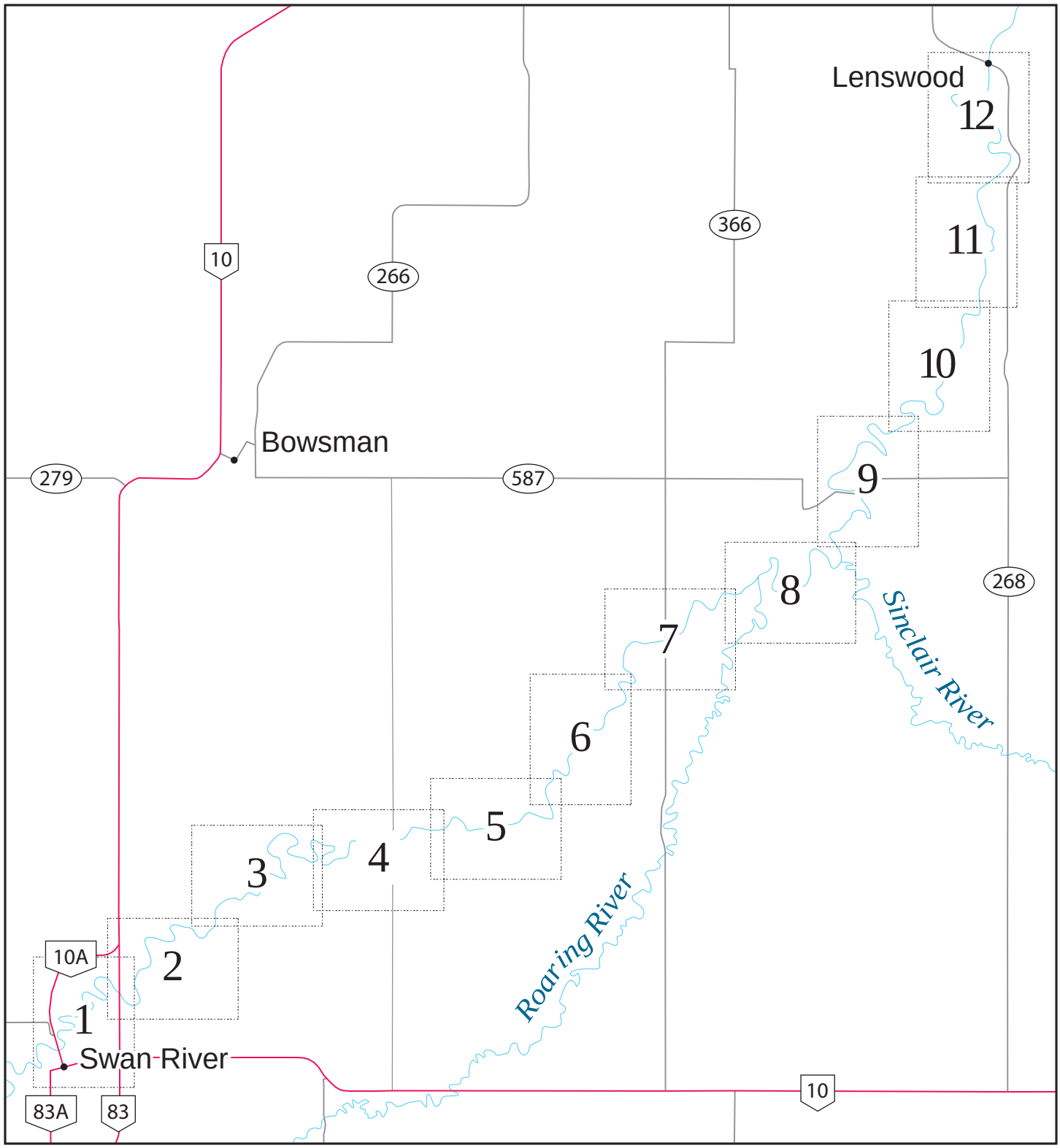

Swan River

Swan River to Lenswood Section
Map Sheet 1

101 16 40 W | 101 16 00 W | 101 15 20 W

52 07 40 N | 52 07 20 N | 52 07 00 N | 52 06 40 N | 52 06 20 N

Swan River Wayside Park

Museum Bridge

Riverview Fishin Hole

Riverview Dr

Rotary Park

Rotary Park Fishin Hole

Snoman Trail #2

Swan River Dr

Currie Rd

Ross St.

Third St. N

Legion Park Fishin Spot

SLWD Green Space

Legion Park

Swan River Bridge

Main St.

10A

10

275

83A

1.3
1.4
2.0
1.5
1.8
1.7
2.5
1.2
1.3
2.2

0 250 500 750 1000 1250
Meters

Swan River - Lenswood Section Map Sheet Index

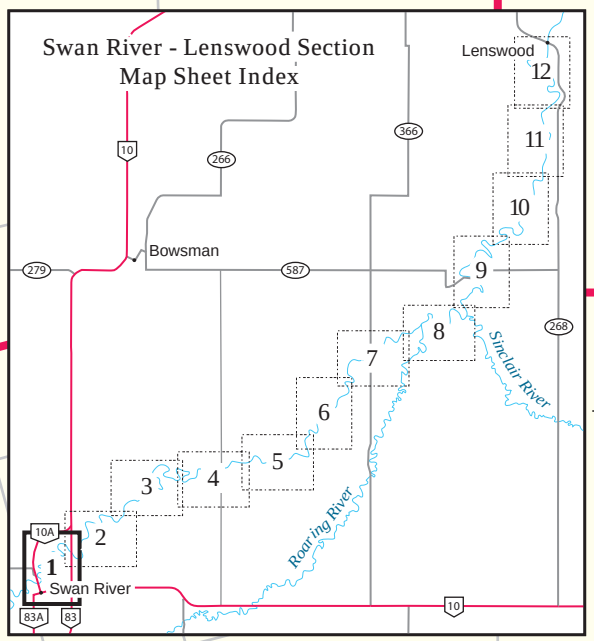

Swan River

Swan River to Lenswood Section
Map Sheet 2

101 14 40 W | 101 14 00 W | 101 13 20 W

52 08 00 N | 52 07 40 N | 52 07 20 N | 52 07 00 N

10A

10

Swan River Wayside Park

Museum

Bridge

Rex Leach Hiking Trail

1.1 | 1.2 | 1.8 | 1.2 | 1.6 | 1.7 | 1.6 | 2.0 | 2.1

N

0 250 500 750 1000 1250

Meters

Swan River - Lenswood Section Map Sheet Index

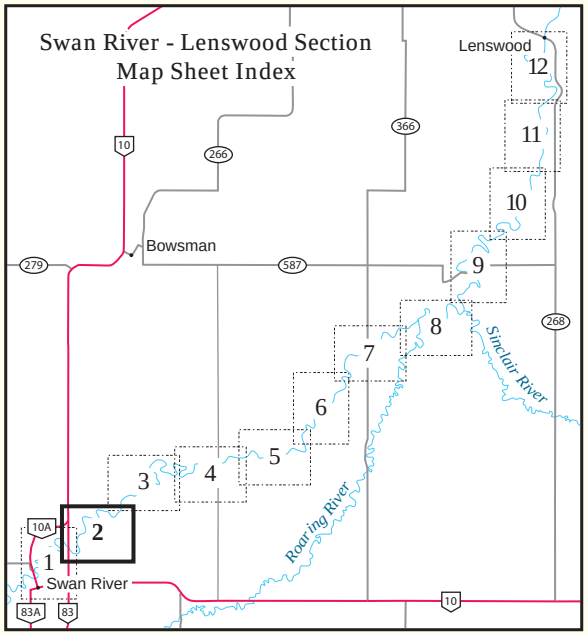

Swan River

Swan River to Lenswood Section
Map Sheet 3

101 13 20 W | 101 12 40 W | 101 12 00 W | 101 11 20 W

52 09 00 N | 52 08 40 N | 52 08 20 N

0 250 500 750 1000 1250
Meters

1.9 1.4 1.3 1.5 2.0 1.6 1.9 1.7 1.5 1.8 2.0 1.1

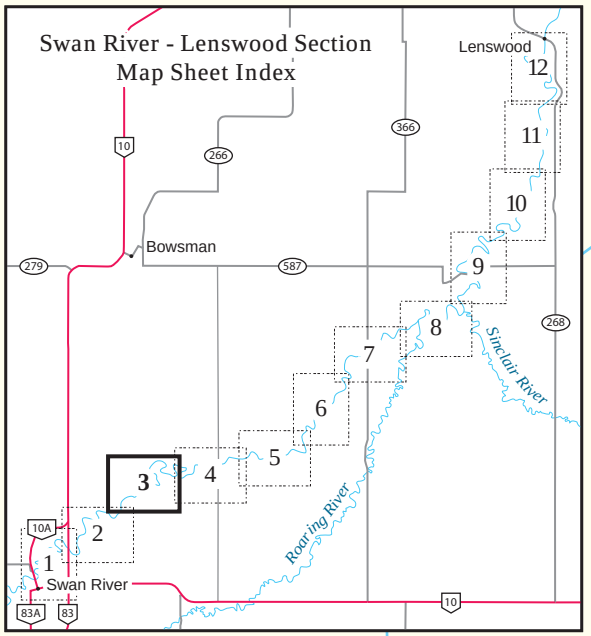

Swan River

Swan River to Lenswood Section
Map Sheet 4

101 10 40 W | 101 10 00 W | 101 09 20 W | 101 08 40 W

52 09 20 N | 52 09 00 N | 52 08 40 N

Jersack's Fishin Hole

Honoway Ford

Honoway Fishway

Road 155 W

Tamarack Creek

2.0 | 1.1 | 1.4 | 1.6 | 1.8 | 1.5 | 1.2 | 1.9 | 2.0 | 1.5 | 1.8 | 2.0 | 2.0

0 250 500 750 1000 1250
Meters

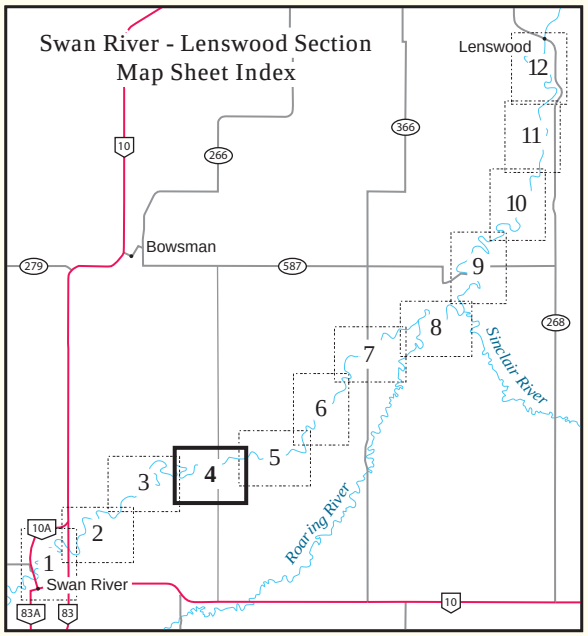

Swan River

Swan River to Lenswood Section
Map Sheet 5

101 08 00 W | 101 07 20 W | 101 06 40 W | 101 06 00 W

52 09 40 N | 52 09 20 N | 52 09 00 N

2.5
1
1.5
1.5
1
2.3
1.6

0 250 500 750 1000 1250

Meters

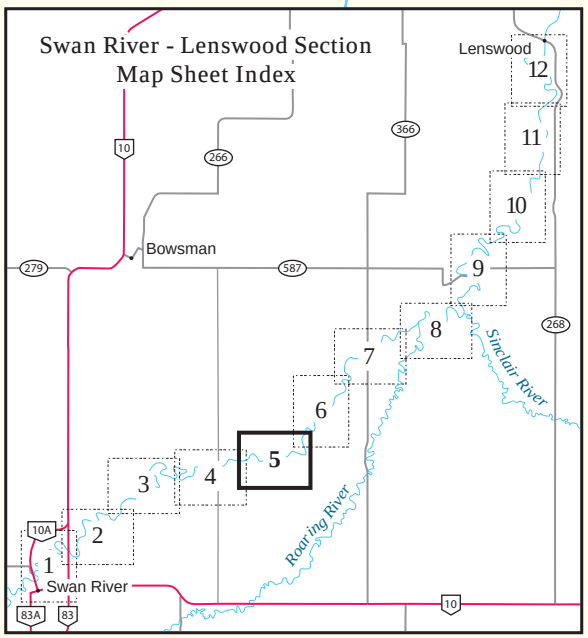

Swan River

Swan River to Lenswood Section
Map Sheet 6

101 06 00 W
101 05 20 W
101 04 40 W

52 11 00 N
52 10 40 N
52 10 20 N
52 10 00 N

Road 152 W
Road 152 W

0 250 500 750 1000 1250
Meters

Access Point

1.5
1.8
2.0
1.6
1.9
2.7
2.3
1.7
1.8
1.6

Swan River - Lenswood Section Map Sheet Index

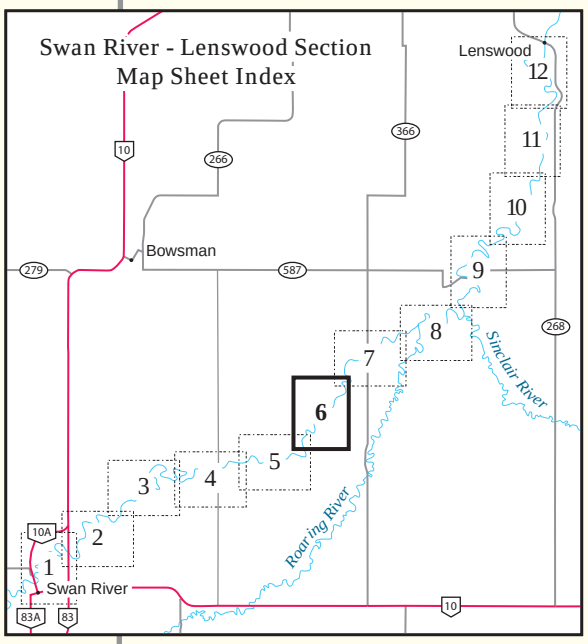

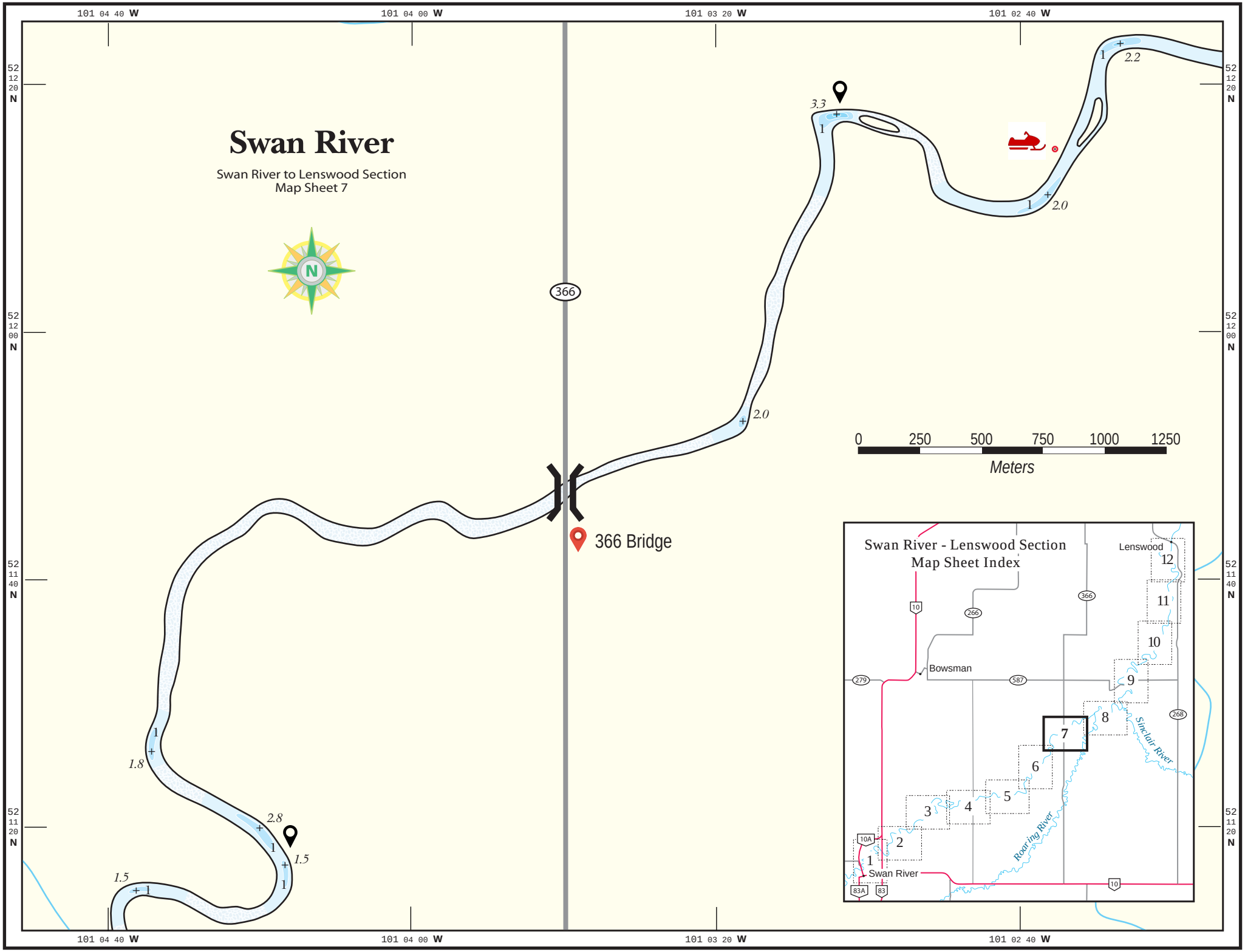

Swan River
Swan River to Lenswood Section
Map Sheet 7
N
366
366 Bridge
0 250 500 750 1000 1250
Meters
101 04 40 W
101 04 00 W
101 03 20 W
101 02 40 W
52 12 20 N
52 12 00 N
52 11 40 N
52 11 20 N
1.8
2.8
1.5
1.5
2.0
3.3
2.0
2.2
Swan River - Lenswood Section
Map Sheet Index
Lenswood
Bowsman
Swan River
Sinclair River
Roaring River

Swan River

Swan River to Lenswood Section
Map Sheet 8

101 02 00 W | 101 01 20 W | 101 00 40 W | 101 00 00 W

52 13 00 N | 52 12 40 N | 52 12 20 N | 52 12 00 N

Roaring River Fishin Hole

Sinclair River

Roaring River

3.8 | 1.6 | 1.4 | 1.9 | 2.0 | 2.0 | 1.8 | 2.2

0 250 500 750 1000 1250
Meters

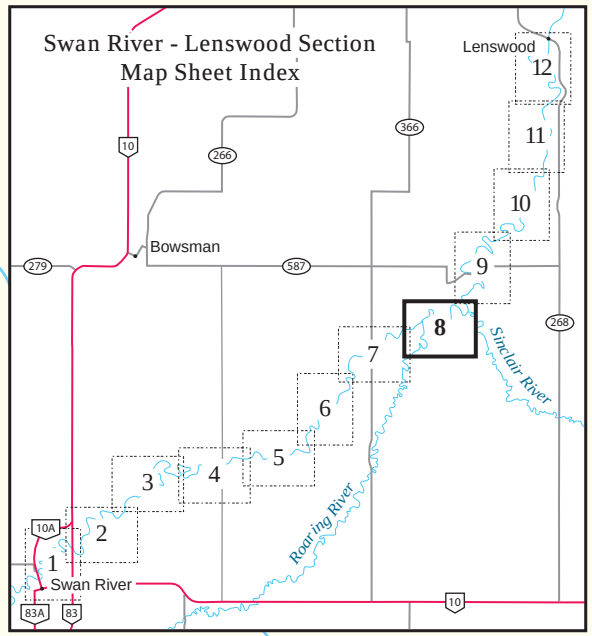

Swan River

Swan River to Lenswood Section
Map Sheet 9

101 00 00 W | 100 59 20 W | 100 58 40 W

52 14 20 N | 52 14 00 N | 52 13 40 N | 52 13 20 N

1.8 | 1 | 2.3 | 1.9 | 1.2 | 3.7 | Gust's Fishin Hole

1.4 | 1.7 | 1.9 | 1.1 | 1.2 | 2.0

587

Craigsford Access

(west side only)

0 250 500 750 1000 1250
Meters

1.8 | 1.4 | 2.9 | 1.8 | 3.0

Road 148 W

Swan River - Lenswood Section Map Sheet Index

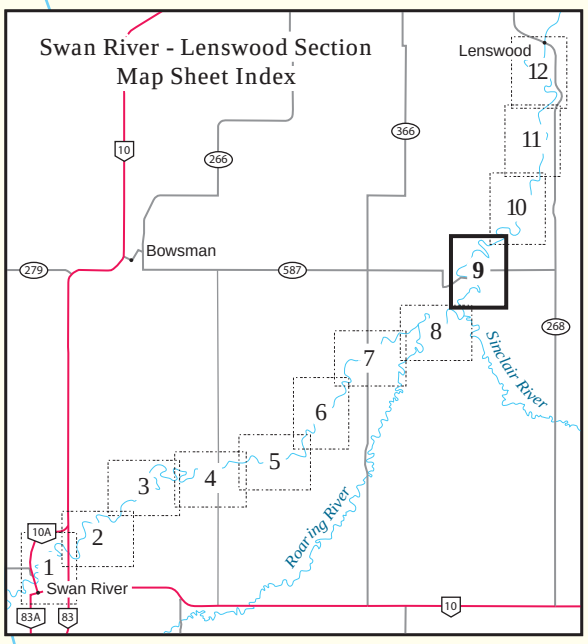

Swan River

Swan River to Lenswood Section
Map Sheet 10

0 250 500 750 1000 1250
Meters

100 58 40 W | 100 58 00 W | 100 57 00 W

52 16 00 N
52 15 40 N
52 15 20 N
52 15 00 N
52 14 40 N

1.4
1.6
2.0
1.1
1.7
2.0
1.8

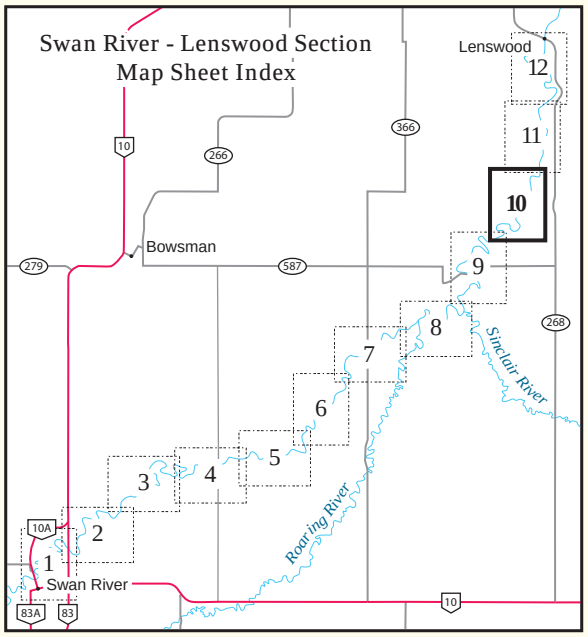

Swan River

Swan River to Lenswood Section
Map Sheet 11

100 58 00 W
100 57 20 W
100 56 40 W

52 17 20 N
52 17 00 N
52 16 40 N
52 16 20 N

1.4
1
1.6
1
1.2

Second Crossing

268

0 250 500 750 1000 1250
Meters

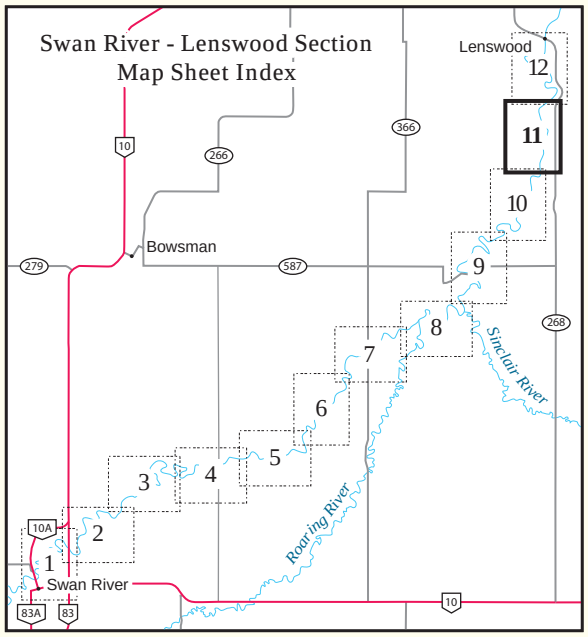

Swan River

Swan River to Lenswood Section
Map Sheet 12

100 58 00 W | 100 57 20 W | 100 56 40 W

52 19 00 N | 52 18 40 N | 52 18 20 N | 52 18 00 N | 52 17 40 N

Lenswood Bridge

268

1.4
1
1.5

1.4
1
1.8

2.3
2.3
1.7
1
1.6
1.8

N

0 250 500 750 1000 1250
Meters

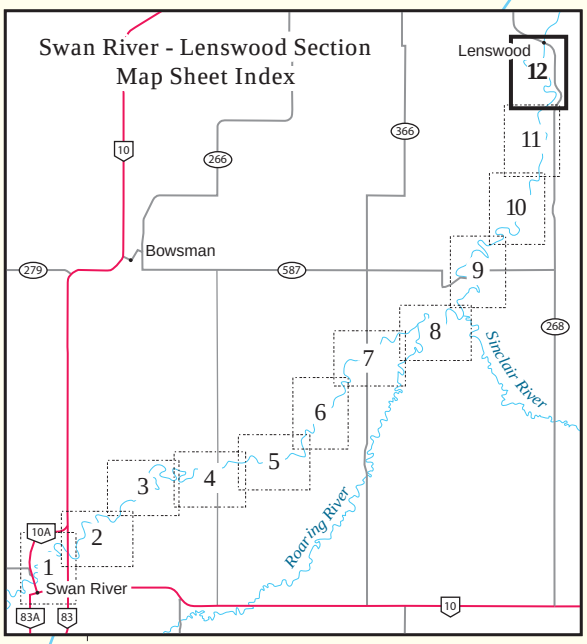

Lenswood - Swan Lake Section
Map Sheet Index

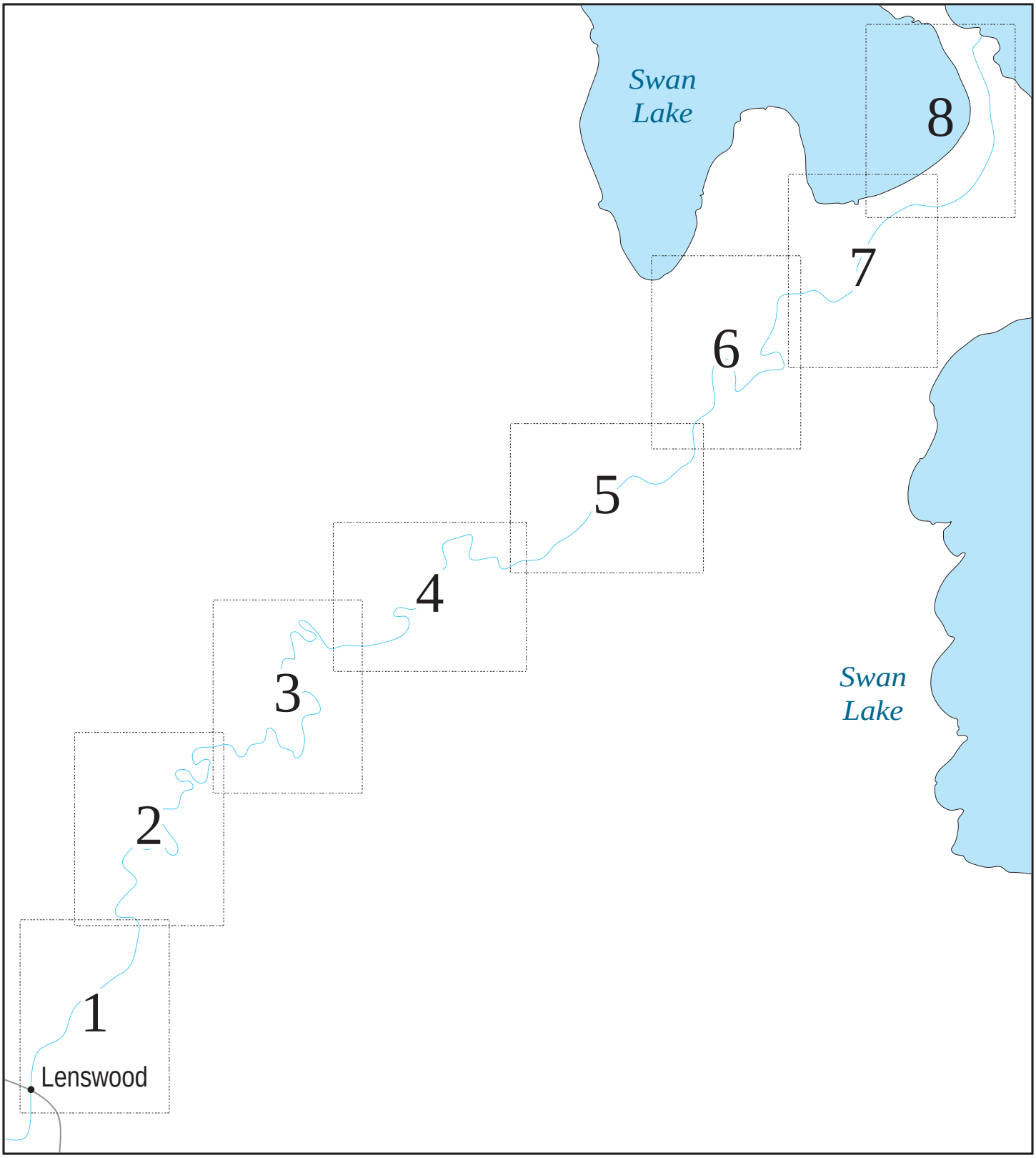

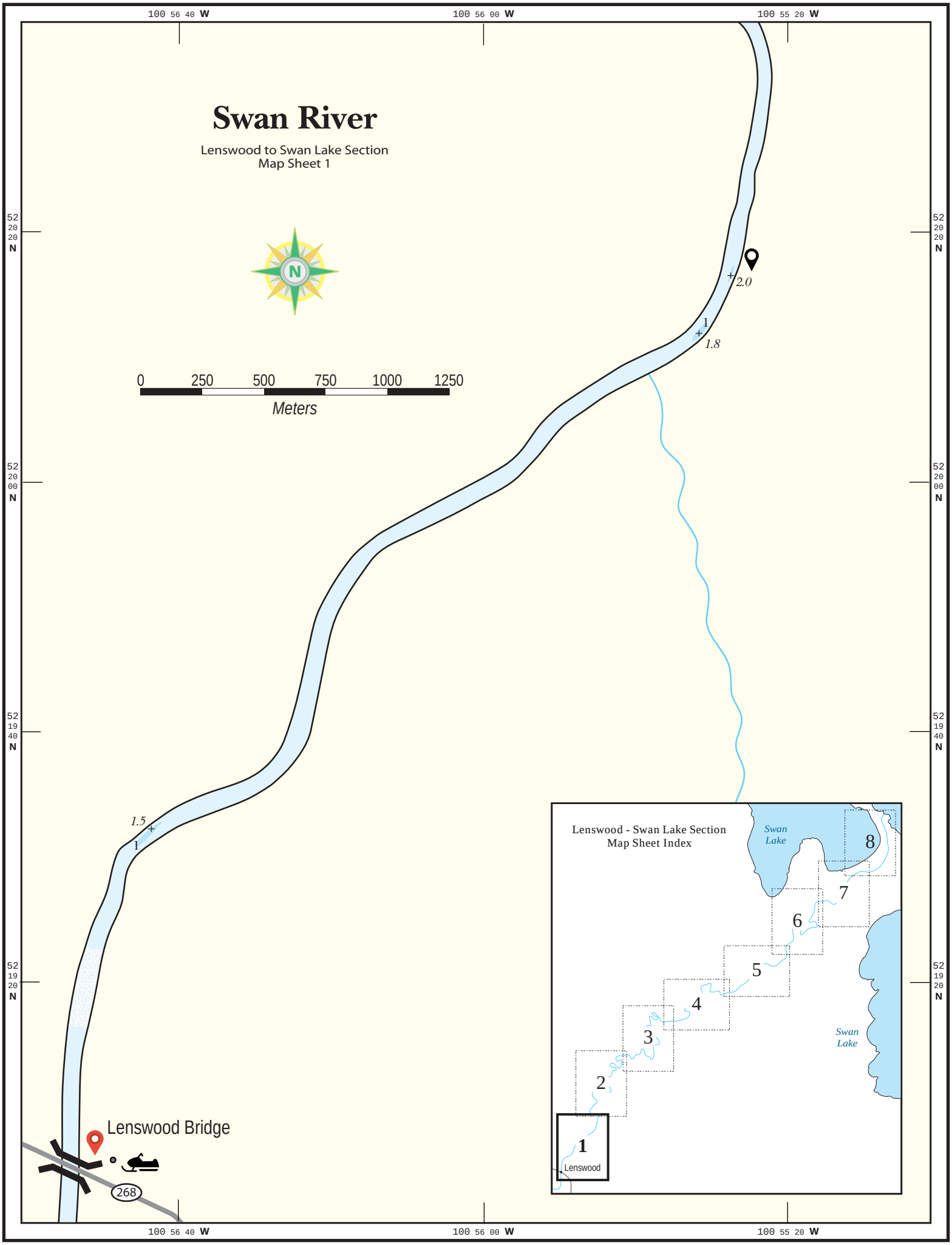

Swan River
Lenswood to Swan Lake Section
Map Sheet 1
100 56 40 W
100 56 00 W
100 55 20 W
52 20 20 N
52 20 00 N
52 19 40 N
52 19 20 N
N
0
250
500
750
1000
1250
Meters
2.0
1
1.8
1.5
1
Lenswood Bridge
268
Lenswood - Swan Lake Section
Map Sheet Index
Swan Lake
Swan Lake
1
2
3
4
5
6
7
8
Lenswood

Swan River

Lenswood to Swan Lake Section
Map Sheet 2

0 250 500 750 1000 1250
Meters

100 56 00 W
100 55 20 W
100 54 40 W

52 22 00 N
52 21 40 N
52 21 20 N
52 21 00 N
52 20 40 N

HBC Fort (1790)
First Crossing
Deadman River

1.2
2.7
2.6
3.0
2.9
2.9
2.6
1.7
2.0
1.3
1.5
1.4
1.5
1.7
1.4
1.3
1.8

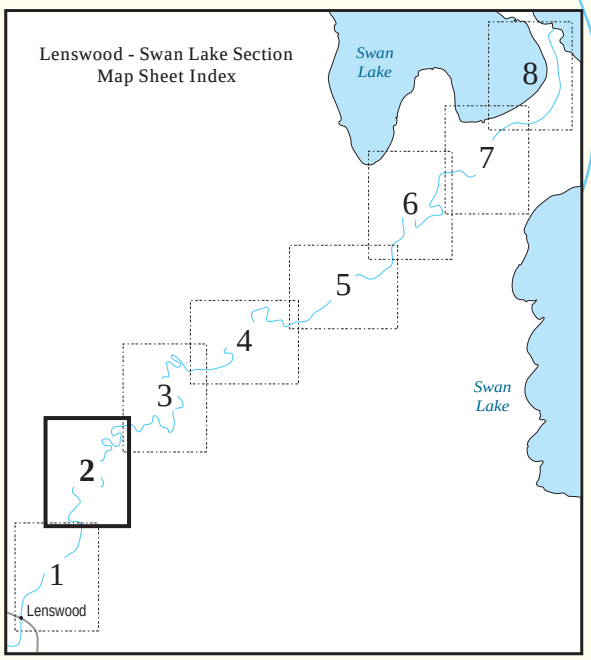

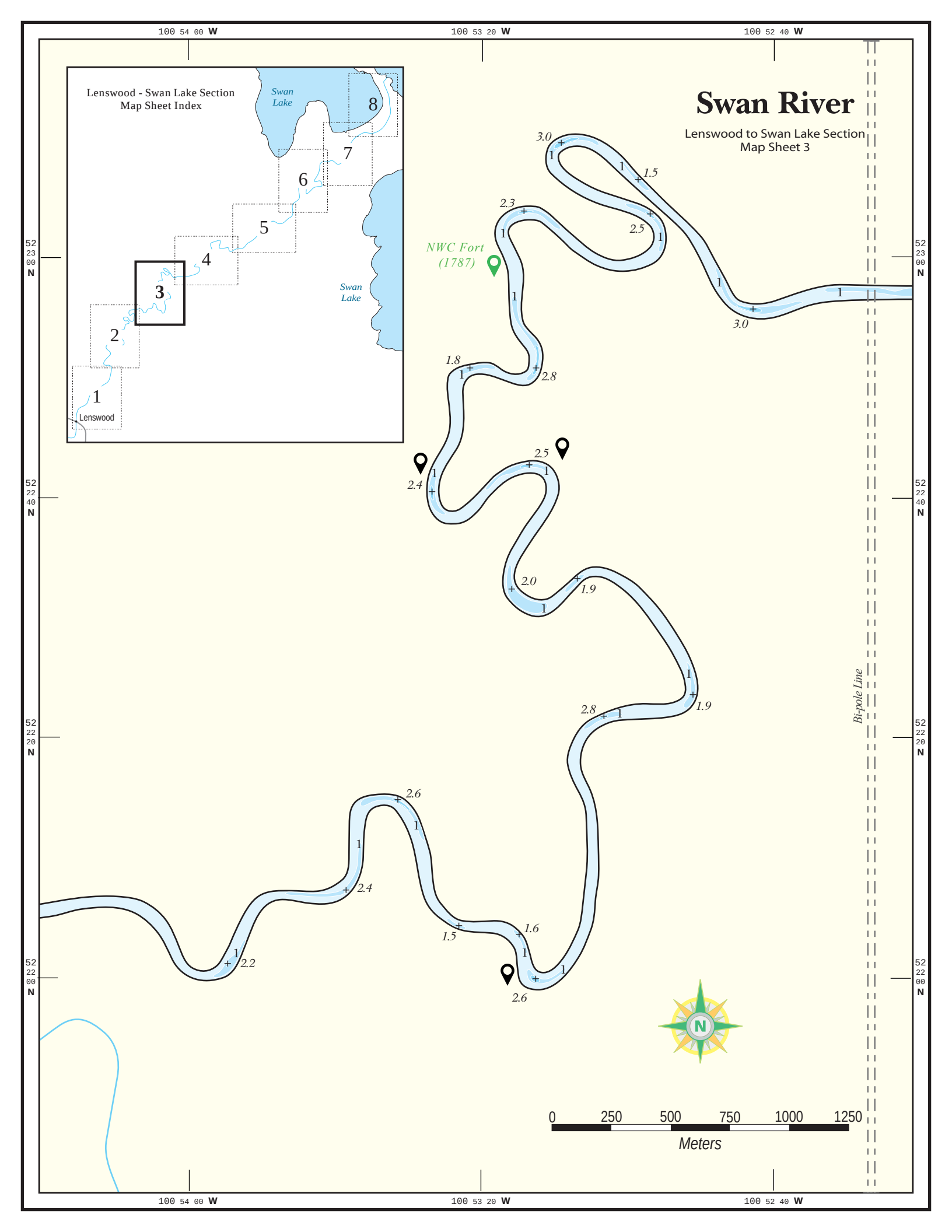
100 54 00 W
100 53 20 W
100 52 40 W
Swan River
Lenswood to Swan Lake Section
Map Sheet 3
Lenswood - Swan Lake Section
Map Sheet Index
Swan Lake
Swan Lake
Lenswood
1
2
3
4
5
6
7
8
NWC Fort
(1787)
Bi-pole Line
52 23 00 N
52 22 40 N
52 22 20 N
52 22 00 N
0
250
500
750
1000
1250
Meters
N

Swan River

Lenswood to Swan Lake Section
Map Sheet 4

0 250 500 750 1000 1250
Meters

100 52 00 W
100 51 20 W
100 50 40 W
52 23 40 N
52 23 20 N
52 23 00 N

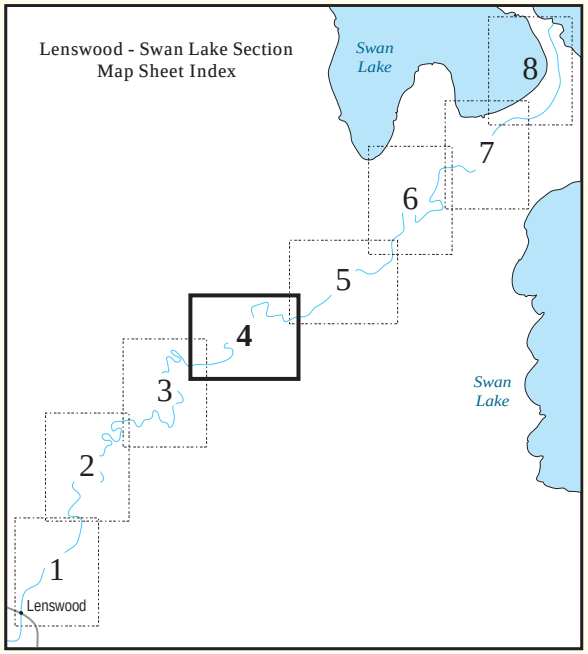

Swan River

Lenswood to Swan Lake Section
Map Sheet 5

0 250 500 750 1000 1250
Meters

100 50 00 W
100 49 20 W
100 48 40 W
100 48 00 W

52 24 40 N
52 24 20 N
52 24 00 N
52 23 40 N

Unmaintained Road

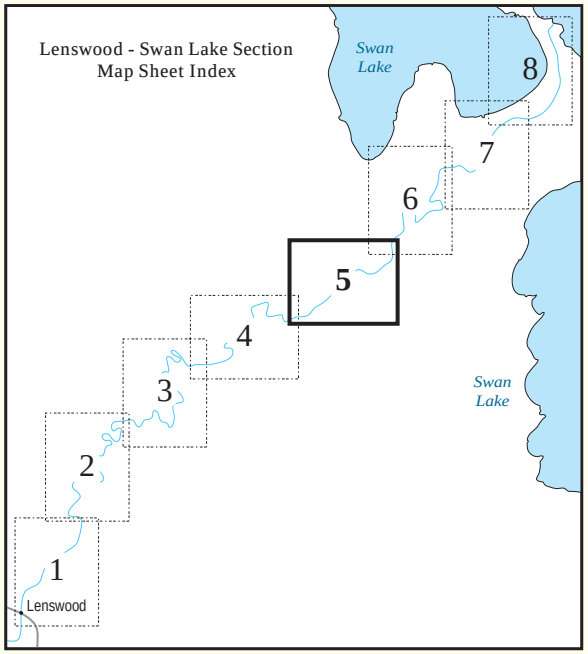

Swan River

Lenswood to Swan Lake Section
Map Sheet 6

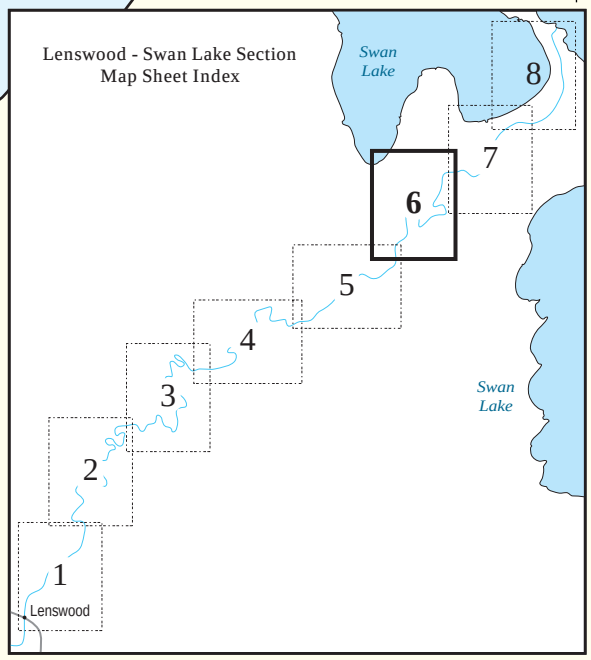

100 48 00 W
100 47 20 W
100 46 40 W
52 26 00 N
52 25 40 N
52 25 20 N
52 25 00 N
52 24 40 N

3.4
2
6.0
6.0
3
2
2
4.7
2.5
4.7
3
2
4.9
3
4.2
2
3.9
3
1

N

0 250 500 750 1000 1250
Meters

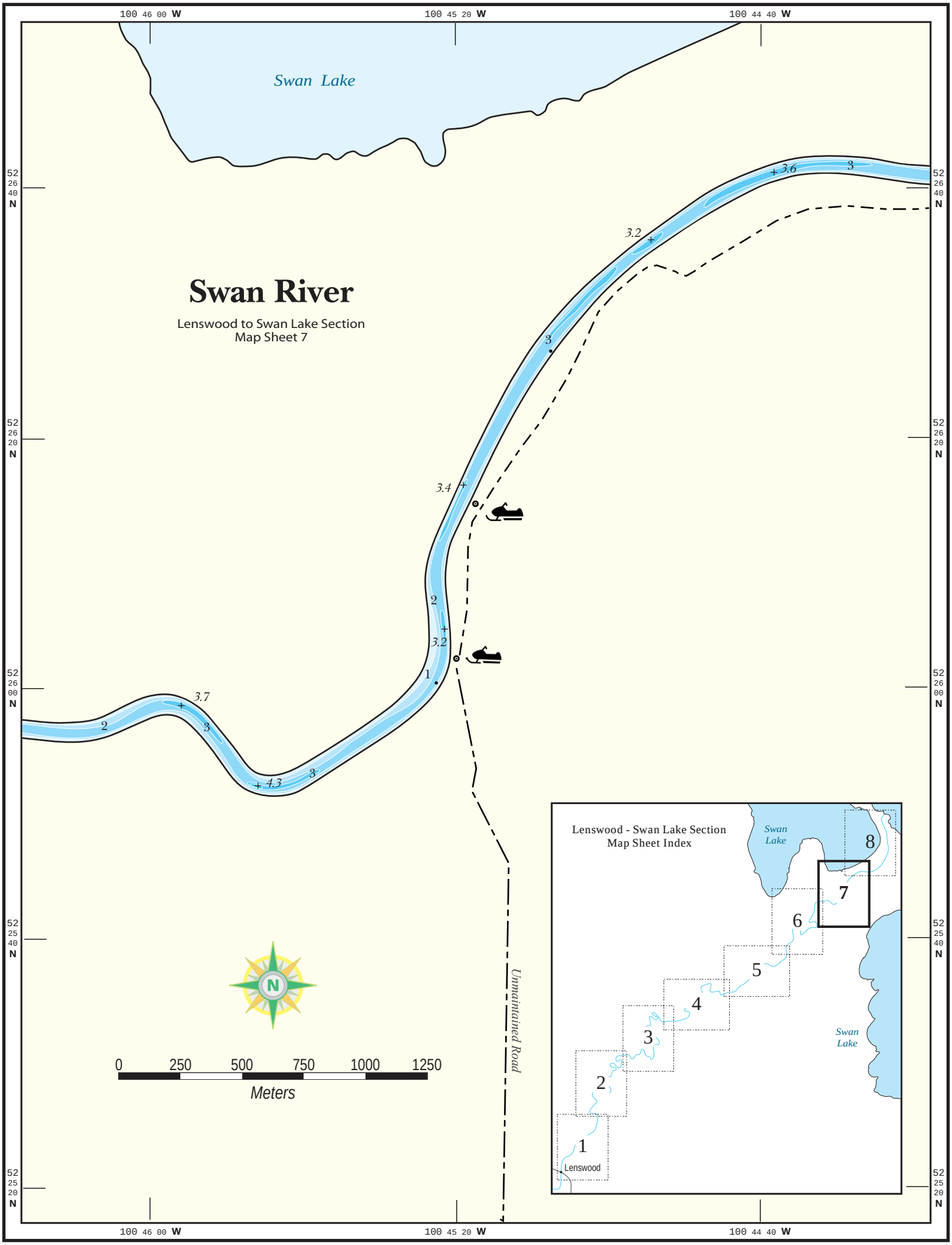
100 46 00 W
100 45 20 W
100 44 40 W
Swan Lake
52 26 40 N
52 26 20 N
52 26 00 N
52 25 40 N
52 25 20 N
Swan River
Lenswood to Swan Lake Section
Map Sheet 7
3.6
3.2
3.4
3.2
3.7
4.3
Unmaintained Road
0 250 500 750 1000 1250
Meters
Lenswood - Swan Lake Section
Map Sheet Index
Swan Lake
Swan Lake
Lenswood
1
2
3
4
5
6
7
8

Swan River

Lenswood to Swan Lake Section
Map Sheet 8

100 44 40 W
100 44 00 W
100 43 20 W

52 28 00 N
52 27 40 N
52 27 20 N
52 27 00 N
52 26 40 N

Swan Lake

Swan Lake

3.4
3
4.5
3.1
1
2
3
3.3
2
3.1
3.6
3
3.1

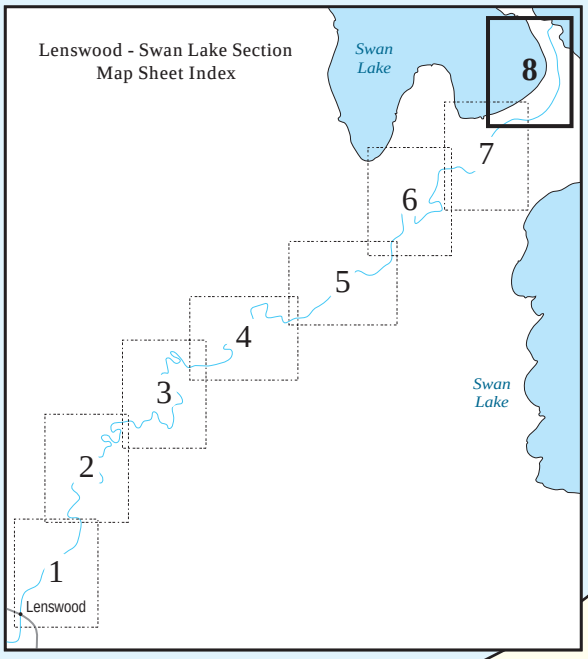

0 250 500 750 1000 1250
Meters